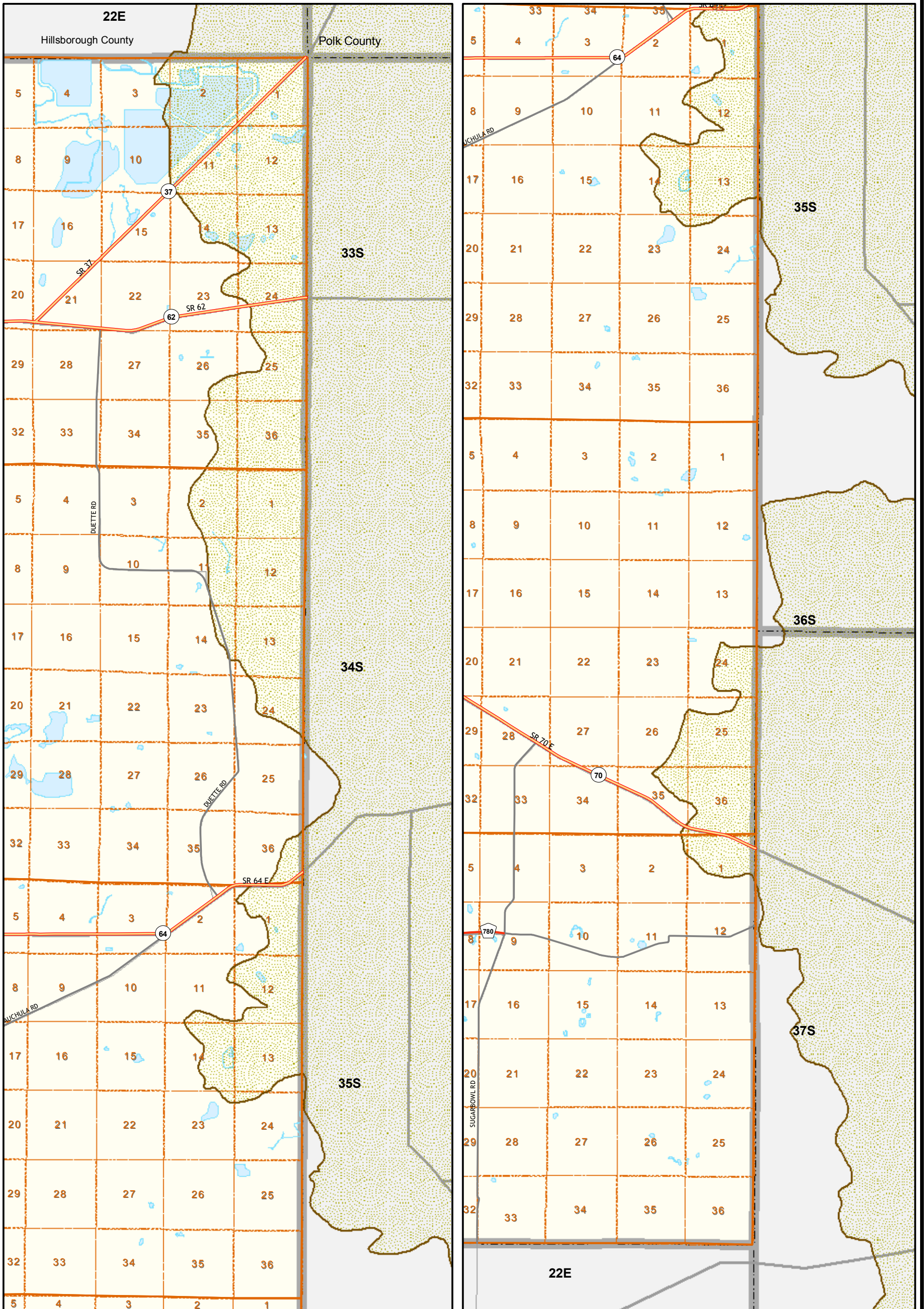


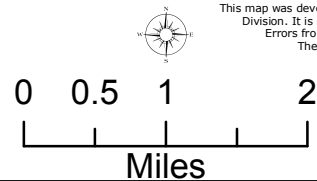
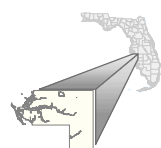
The Peace River Watershed within Manatee County



 Peace River Watershed

Original data source: Southwest Florida WMD

Map Author: LKish
Creation Date: 19 OCT 2007
Map Document Name: peace_rv_bound



This map was developed by the Manatee County Geographic Information Systems Division. It is provided for general reference and is not warranted in any way. Errors from non-coincidence of features from different sources may exist. The Manatee County BOCC shall be held harmless for inappropriate or unintended uses of the information.

Projection: State Plane Florida West (U.S. Feet)
Coordinate System: Transverse Mercator
Datum: North American 1983
False Easting: 656166.66667
False Northing: 0.000000
Central Meridian: -82.000000
Scale Factor: 0.999941
Latitude of Origin: 24.333333

