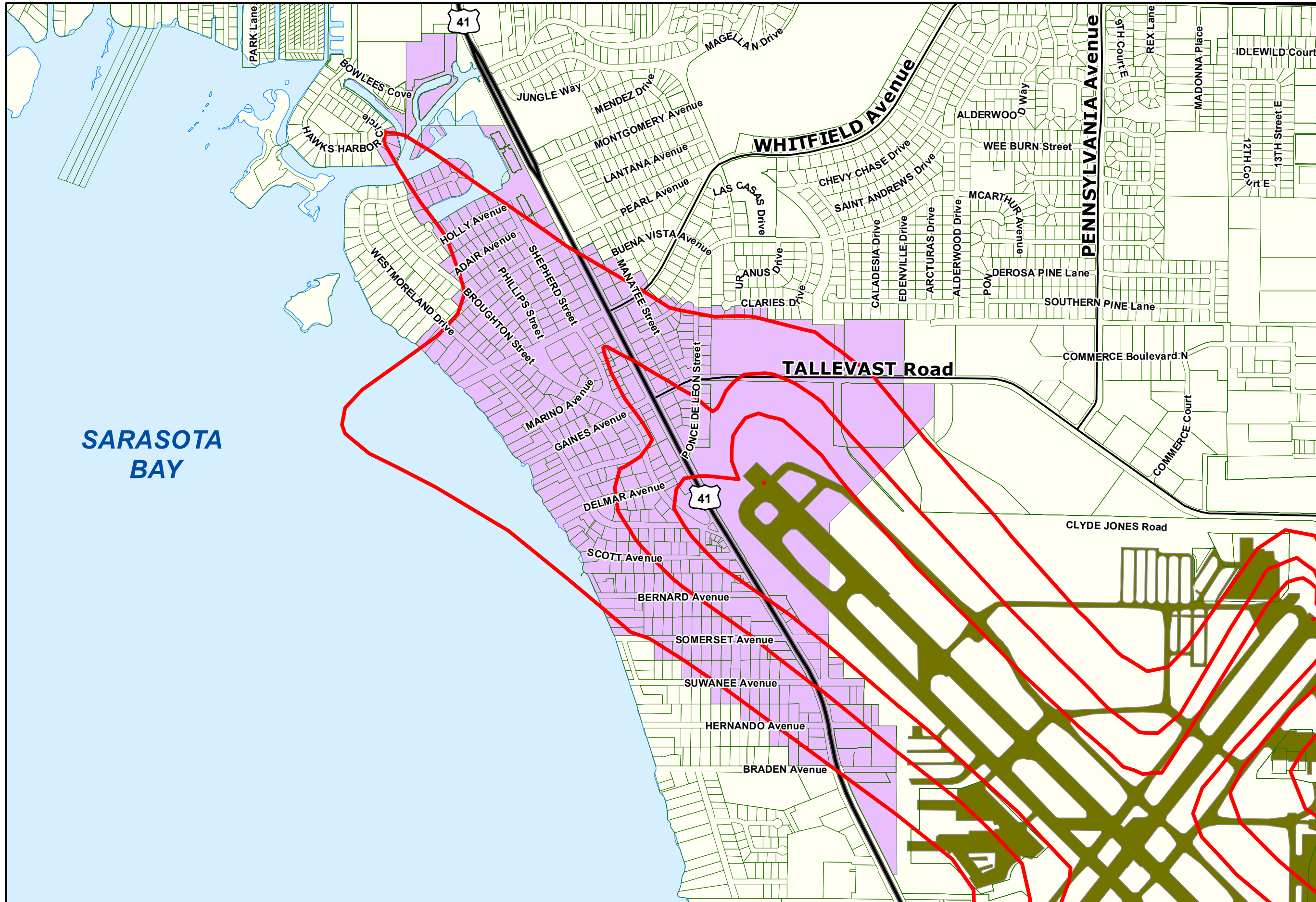
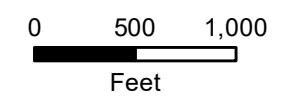
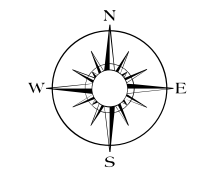


AIRPORT IMPACT OVERLAY - 2016



-  AIRPORT IMPACT OVERLAY 2016
-  SRQ NOISE CONTOURS 1998

Map Author: Paul Hrebenach
Creation Date: 10 / 2016
Map Document Name:
S:\Images - Maps - GIS\Paul H\Misc\Airports\2016 Updates



This map was developed by the Manatee County BADS Dept.. It is provided for general reference and is not warranted in any way. Errors from non-coincidence of features from different sources may exist. The Manatee County BOCC shall be held harmless for inappropriate or unintended uses of the information.