

How to Find a Plat of Survey

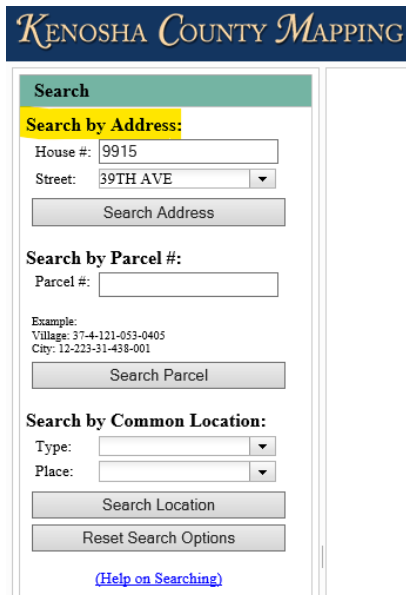
Kenosha County Interactive Mapping website may have a plat of survey for residential properties that should be used when submitting a permit for any addition, accessory structure or driveway in the Village of Pleasant Prairie.

Use the plat of survey as the base map and draw the proposed structure, dimensions and required setbacks for your project to submit with your building and zoning permit application. Below are instructions to find a plat of survey for any property in Kenosha County.

1. Click the link below to bring you to the Kenosha County website.

<http://kc-web-01.kenoshacounty.org/InteractiveMapping/>

2. Enter in your address in the Search bar, as shown below.



KENOSHA COUNTY MAPPING

Search

Search by Address:

House #:

Street:

Search by Parcel #:

Parcel #:

Example:
Village: 37-4-121-053-0405
City: 12-223-31-438-001

Search by Common Location:

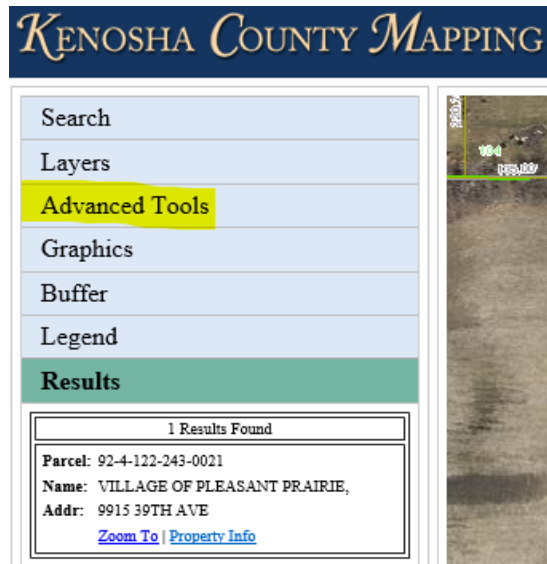
Type:

Place:

[\(Help on Searching\)](#)

(If there is only a parcel number for the property, enter that number in the "Search by Parcel #" section below the "Search by Address")

3. Select "Search Address"
4. Once your property is shown within the map, go to "Advanced Tools" as shown below.



KENOSHA COUNTY MAPPING

Search

Layers

Advanced Tools

Graphics

Buffer

Legend

Results

1 Results Found

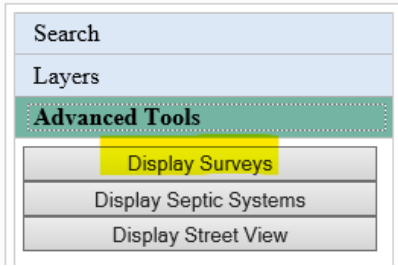
Parcel: 92-4-122-243-0021

Name: VILLAGE OF PLEASANT PRAIRIE,

Addr: 9915 39TH AVE

[Zoom To](#) | [Property Info](#)

5. Select "Display Surveys"



6. Click the parcel on the map that is outlined in yellow.


7. Any surveys on file for the property will show up similar to what is shown below.

The screenshot shows the Kenosha County Mapping website. The header is 'KENOSHA COUNTY MAPPING'. On the left, there is a navigation menu with items: 'Search', 'Layers', 'Advanced Tools', 'Graphics', 'Buffer', 'Legend', and 'Results'. The 'Results' section is active and shows a list of surveys recorded for parcel 92-4-122-243-0021. The list contains four entries, each with a table of details:

Surveys recorded for: 92-4-122-243-0021	
Date	11/19/1997
Description	PT NKA CSM 2750
Link	View Survey
Date	10/22/1965
Description	NKA PT CSM 2750
Link	View Survey
Date	8/18/1948
Description	PT NKA CSM 2750
Link	View Survey
Date	5/31/1944
Description	PT NKA CSM 2750
Link	View Survey

To the right of the list is a map showing a parcel outlined in yellow.

8. Select "View Survey" Use the most current survey.



9. To print: select "pdf" in the top of the table of the survey.

Click "Download & Print" Once this opens, you can save and/or print.

The screenshot shows the details of a survey. At the top, it says 'Pleasant Prairie, Village of - Survey - (3475)'. Below this is a toolbar with several icons: a printer icon, a PDF icon, a hand icon, a magnifying glass icon, a plus icon, a minus icon, a refresh icon, and a double arrow icon. The PDF icon is highlighted in yellow.

If Kenosha County does not have a survey for your property. You can contact the Village Community Development Department at the Village 262.925.6726 and ask if we have a survey in your property file.