









Transportation Plan

Functional Classification

-  Freeway/Expressway
-  Major Arterial
-  Minor Arterial
-  Collector
-  Local Collector
-  Future Arterial
-  Future Collector
-  Future Interchange

The information contained in this map document is provided and maintained by various individuals representing a number of agencies, municipal governments, and state and federal agencies. No guarantee is given as to the accuracy or currency of any of the data. Therefore, in no event shall the City of Lenexa, KS nor Johnson County, KS be liable for any special, indirect, or consequential damages or any damages whatsoever resulting from loss of use, data, or profits, whether in an action of contract, negligence, or other action, arising out of or in connection with the use of the information herein provided. For further information, please call 913-477-7500 OR email GISWORKREQUEST@LENEXA.COM

Lenexa
K A N S A S



0 0.25 0.5 1 Miles

Date: 4/16/2013
Document Path: R:\AvPro\CommDev\CompPlan\TransportationPlan.mxd