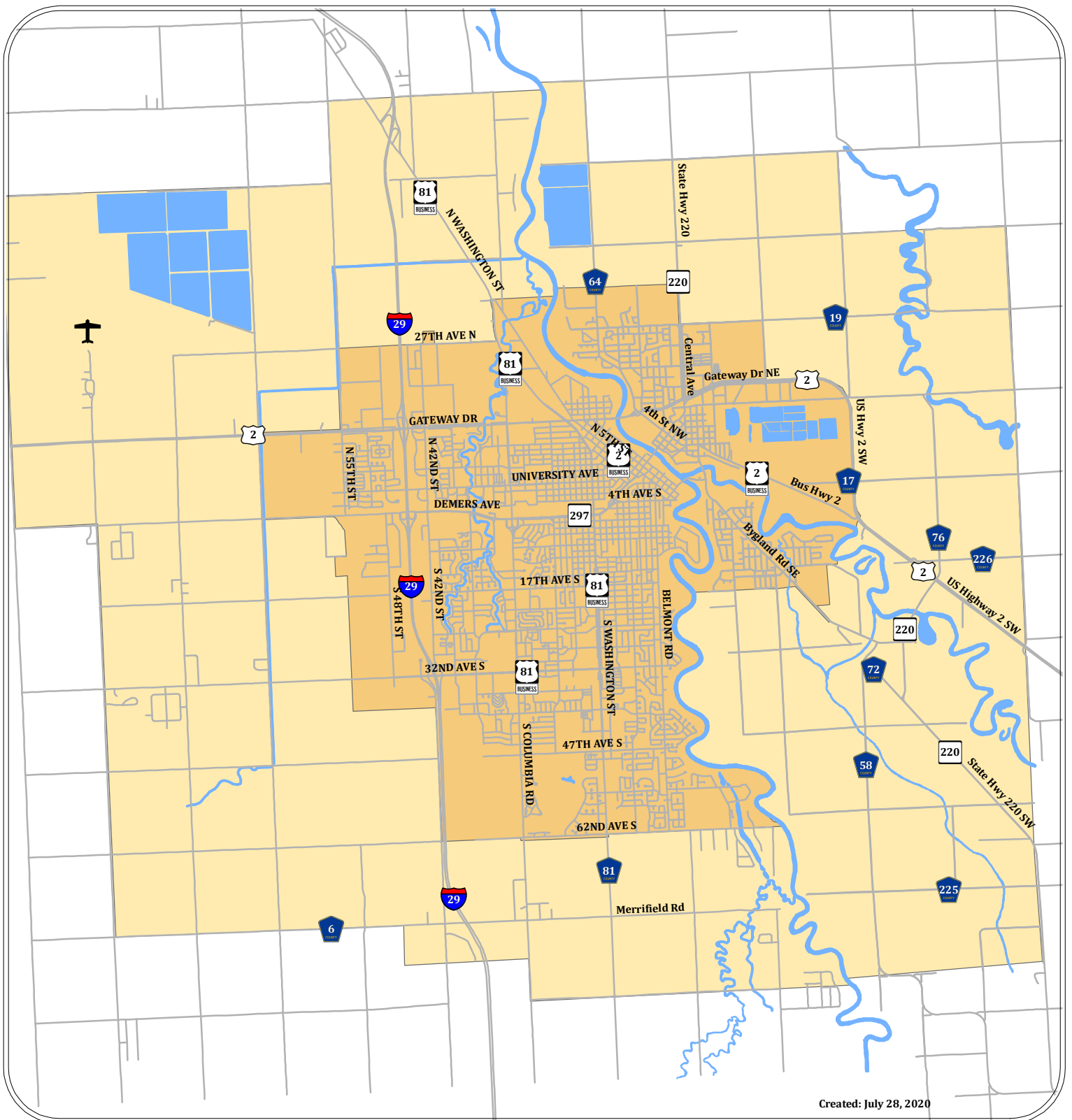










# Grand Forks- East Grand Forks Metropolitan Planning Organization Planning Area



Created: July 28, 2020

- |  |  |   |  |
|--|--|---|--|
|  Adjusted Federal Aid Urbanized Area |  Interstate |  US Business Highway |  County Highway |
|  MPO Planning Area                   |  US Highway |  State Highway       |  Water          |

