
















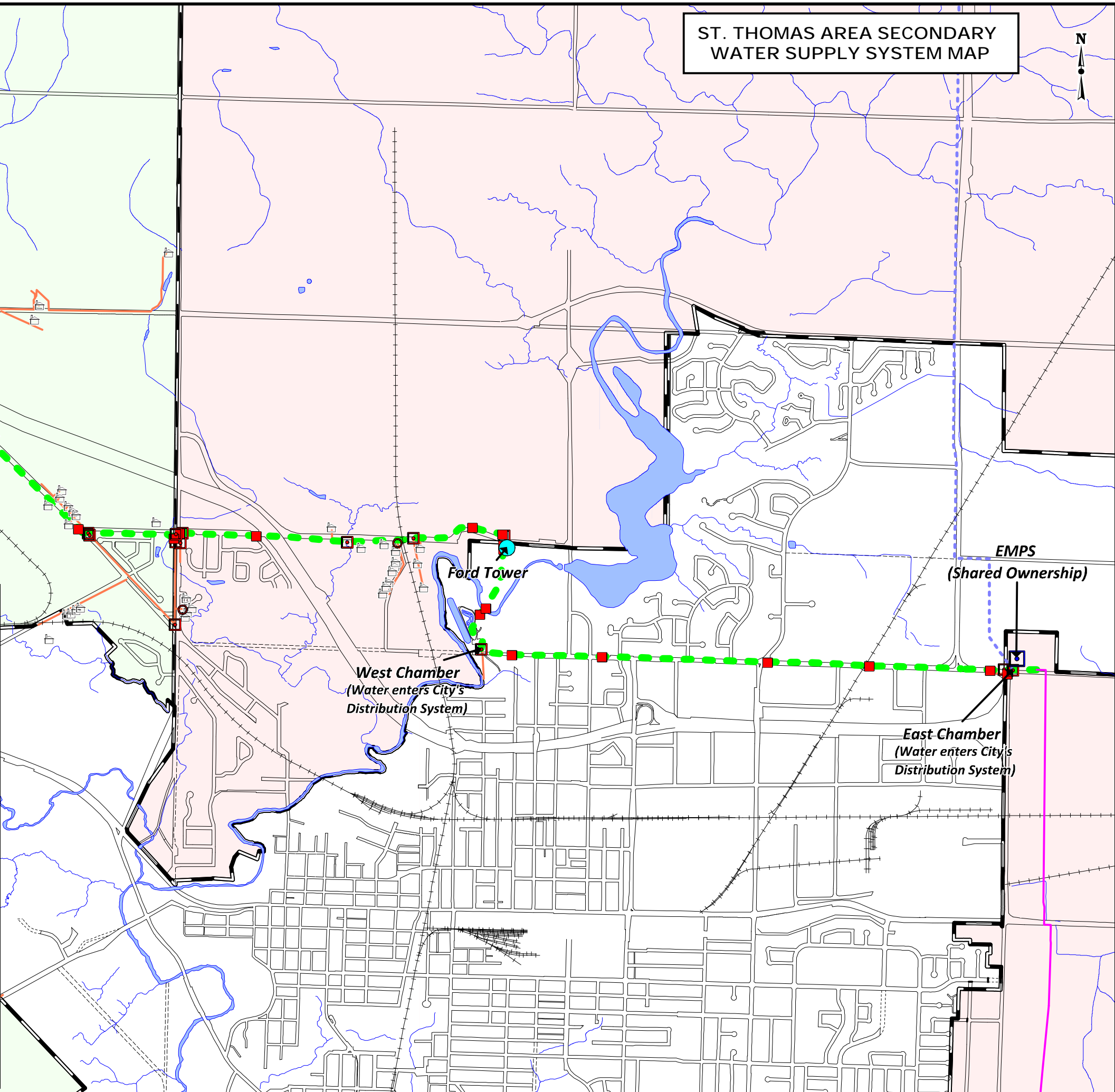
ST. THOMAS AREA SECONDARY WATER SUPPLY SYSTEM MAP



LEGEND

-  Chamber with meter
-  Chamber without meter
-  No chamber or meter (house metered individually)
-  Booster Station
-  Valve
-  Elevated tank (Ford Tower)
-  House connection
-  Primary Transmission Water line
-  500 mm Ø Secondary Water Line (Secondary Board ownership)
-  750 mm Ø Secondary Water Line Secondary Board ownership
-  1050 mm Ø Secondary Water Line (City of London ownership)
-  Local Water line
-  City of St. Thomas
-  Municipality of Central Elgin
-  Township of Southwold

0 0.5 1
kilometres



Ford Tower

West Chamber
(Water enters City's
Distribution System)

East Chamber
(Water enters City's
Distribution System)

EMPS
(Shared Ownership)