




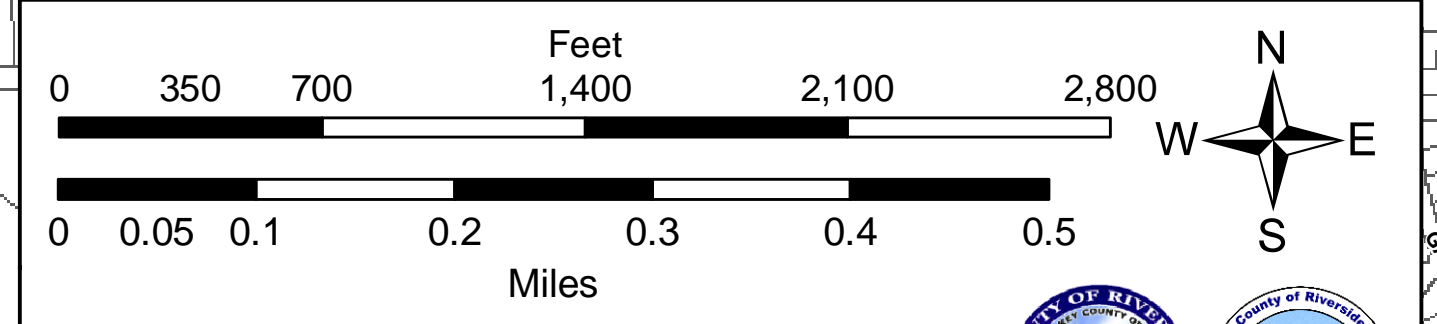
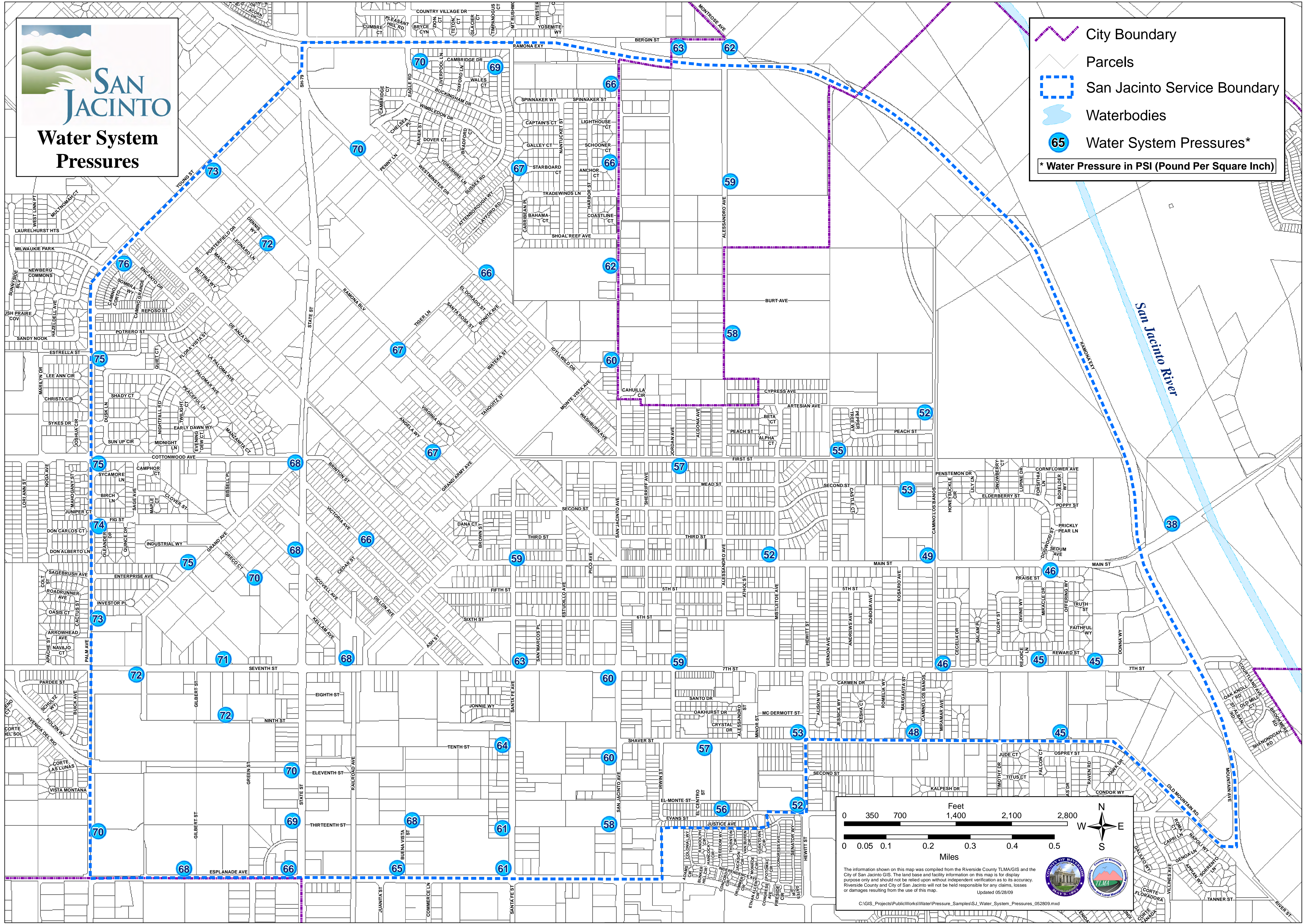




SAN JACINTO

Water System Pressures

 City Boundary
 Parcels
 San Jacinto Service Boundary
 Waterbodies
 Water System Pressures*
 * Water Pressure in PSI (Pound Per Square Inch)



The information shown on this map was compiled from the Riverside County TLMA/GIS and the City of San Jacinto GIS. The land base and facility information on this map is for display purpose only and should not be relied upon without independent verification as to its accuracy. Riverside County and City of San Jacinto will not be held responsible for any claims, losses or damages resulting from the use of this map. Updated 05/28/09
 C:\GIS_Projects\PublicWorks\Water\Pressure_Samples\SJ_Water_System_Pressures_052809.mxd